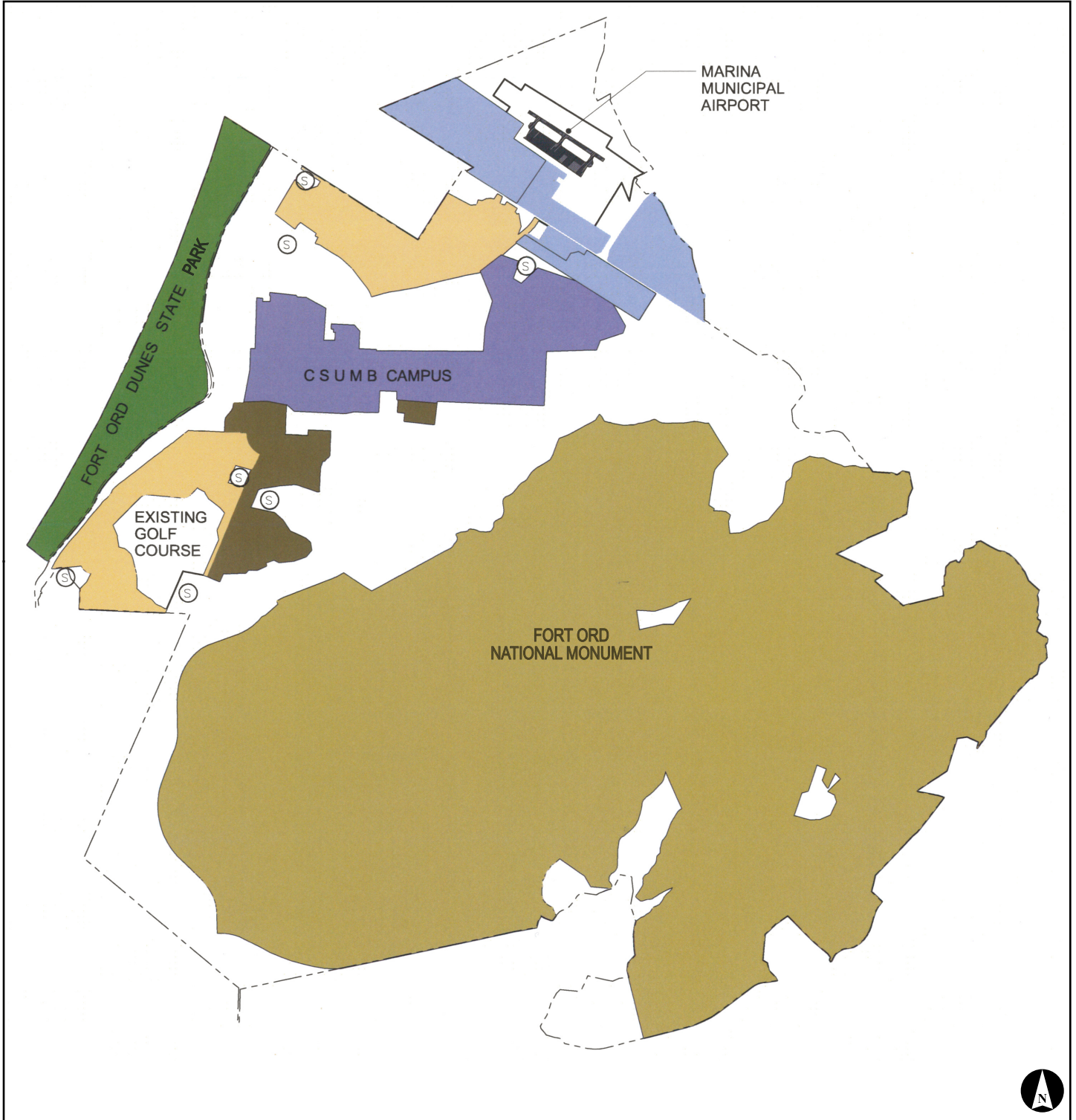




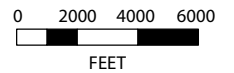
FORT ORD REUSE PLAN

FORT ORD REUSE AUTHORITY (FORA)








T:_CSWork\Fort Ord Reuse Authority_FORA\Reuse Plan PDF\Figures



Source: Jones & Stokes, 1995; Reimer Associates, (Re-projected), 1995; Monterey Co., 1995; EDAW, 1996; Michael Baker International, Inc., 2016.



LEGEND

- | | | | |
|-------------------------------------------------------------------------------------|-------------------------------------------------------------------------------------|-------------------------------------------------------------------------------------|---------------------------------|
|  | CSUMB Campus |  | Fort Ord National Monument |
|  | UC MBEST Center |  | Existing Housing Resources |
|  | Fort Ord Dunes State Park |  | Military Enclave |
| |  | | Existing Primary/Middle Schools |

NOTE: Final Reassessment Report (2012) Category I modifications only are made on this figure.

FIGURE 3.2-5
FORT ORD ASSETS AND OPPORTUNITIES